

# Twin Cities Metropolitan Area Transit System Map

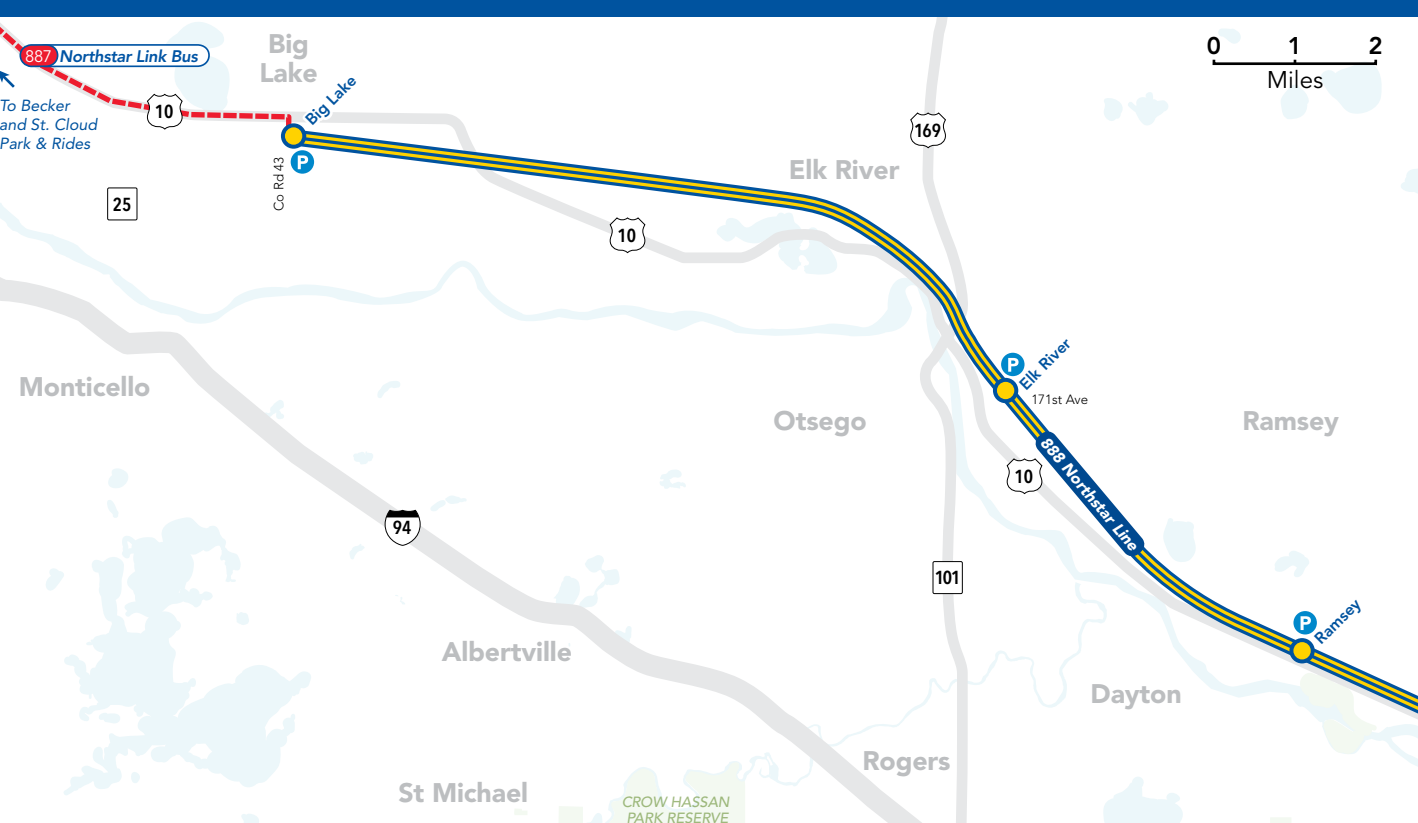
This map is an overview of regional transit routes. Each route has a number and routes are grouped by when and how frequently they operate. Route numbers appear in signs above windshields and each route has its own printed schedule.

Printed schedules include detailed maps and schedule information. They are available at Metro Transit service centers and hundreds of retail outlets. Call 612-373-3333 (TTY 612-341-0140) to have a schedule mailed to you. You may also view and print them at metrotransit.org.



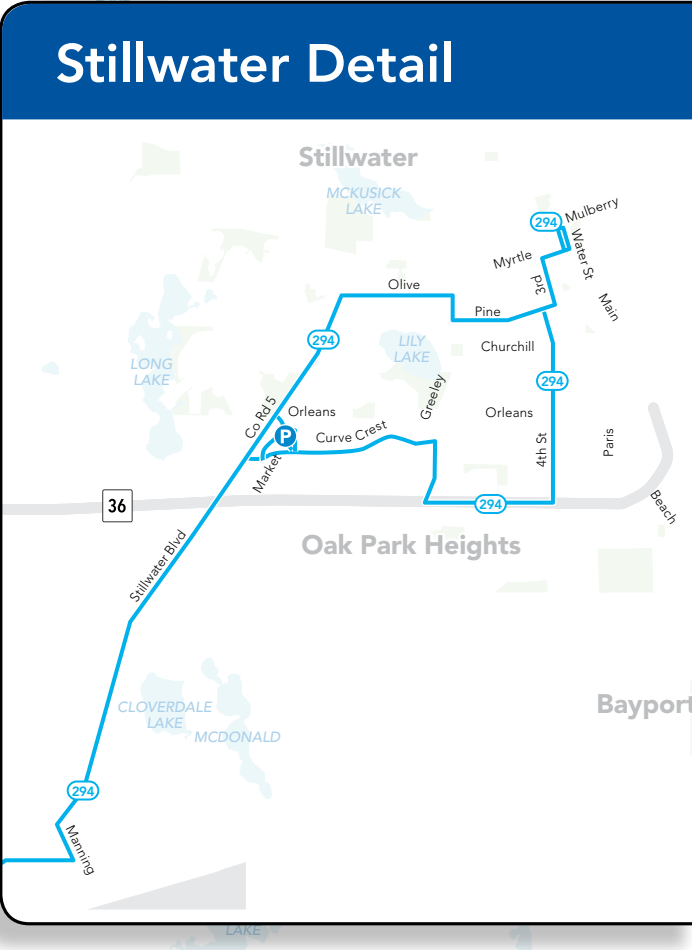
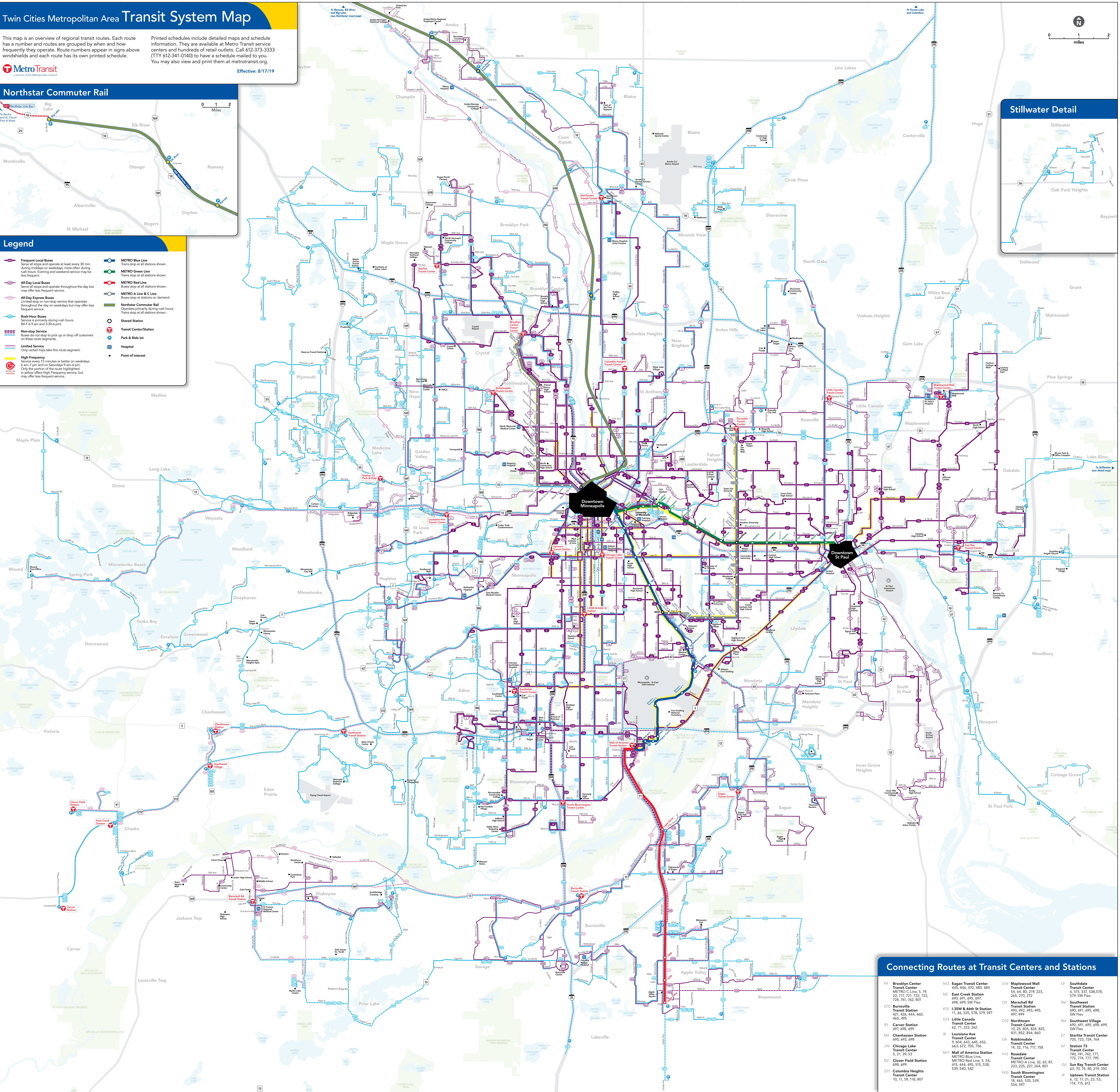
Effective: 8/17/19

## Northstar Commuter Rail



## Legend

- **Frequent Local Buses**  
Serve all stops and operate at least every 30 min. during weekdays on weekdays, more often during rush hours. Evening and weekend service may be less frequent.
- **All Day Local Buses**  
Serve all stops and operate throughout the day but may offer less frequent service.
- **All Day Express Buses**  
Limited stop or non-stop service that operates throughout the day on weekdays but may offer less frequent service.
- **Rush-Hour Buses**  
Service is primarily during rush hours. (M-F 6-9 am and 3:30-6 pm)
- **Non-stop Service**  
Buses do not stop to pick up or drop off customers on these route segments.
- **Limited Service**  
Only certain trips take this route segment.
- **High Frequency**  
Service every 15 minutes or better on weekdays 6 am-7 pm and on Saturdays 9 am-5 pm. Only the portion of the route highlighted in yellow offers high frequency service, but may offer less frequent service.
- **METRO Blue Line**  
Trains stop at all stations shown.
- **METRO Green Line**  
Trains stop at all stations shown.
- **METRO Red Line**  
Buses stop at all stations shown.
- **METRO A Line & C Line**  
Buses stop at stations on demand.
- **Northstar Commuter Rail**  
Operates primarily during rush hours. Trains stop at all stations shown.
- **Shared Station**
- **Transit Center/Station**
- **Park & Ride lot**
- **Hospital**
- **Point of Interest**

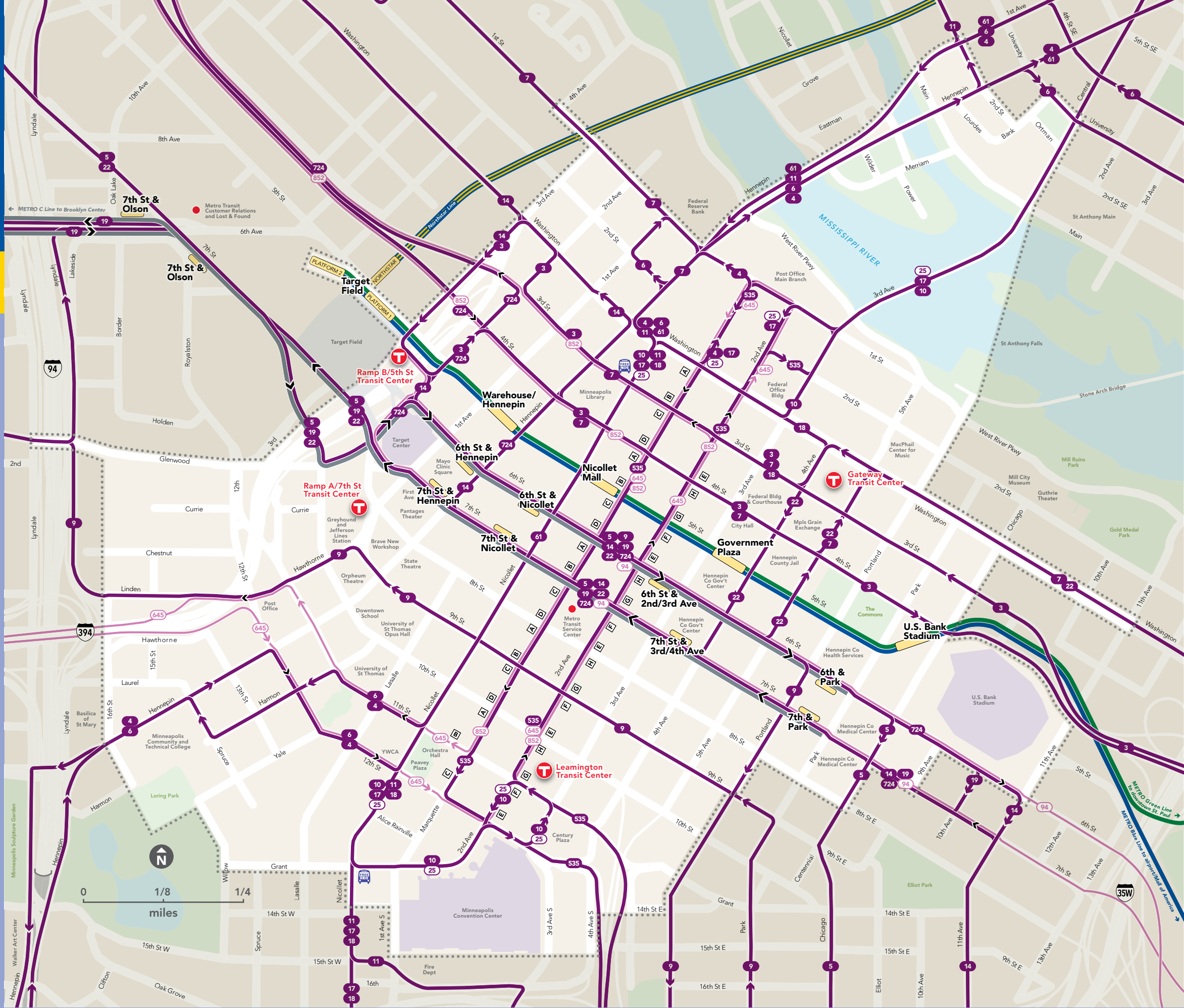


### Connecting Routes at Transit Centers and Stations

P9 Brooklyn Center Transit Center METRO C Line, 5, 19, 22, 717, 721, 722, 723, 724, 761, 762, 801	N12 Eagan Transit Center 445, 446, 470, 480, 484	G16 Maplewood Mall Transit Center 54, 64, 80, 219, 223, 265, 270, 272	L9 Southdale Transit Center 6, 515, 537, 538, 578, 579, SW Flex
O10 Burnsville Transit Station 423, 425, 444, 460, 465, 495	N2 East Creek Station 690, 695, 697, 698, 699, 599, 594	O5 Marshall Rd Transit Station 490, 492, 493, 495, 497, 499	M6 Southwest Transit Station 690, 691, 695, 698, 699, SW Flex
R3 Carver Station 697, 698, 699	K10 I-35W & 44th St Station 11, 44, 535, 578, 579, 597, 465, 495	D10 Northtown Transit Center 62, 71, 223, 282	M4 Southwest Village 690, 691, 695, 698, 699, SW Flex
M4 Chanhassen Station 690, 692, 698	G14 Little Canada Transit Center 42, 71, 223, 282	G8 Robbideau Transit Center 10, 25, 805, 824, 825, 831, 852, 854, 860	M7 Starline Transit Center 740, 741, 742, 744
J10 Chicago Lake Transit Center 5, 21, 39, 53	I8 Louisiana Ave Transit Center 9, 604, 643, 645, 652, 663, 672, 705, 756	H12 Rosedale Transit Center METRO A Line, 32, 65, 87, 223, 225, 227, 244, 801	H7 Station 73 Transit Center 740, 741, 742, 771, 772, 774, 777, 795
N2 Clover Field Station 698, 699	M11 Mall of America Station METRO Blue Line, METRO Red Line, 5, 54, 415, 444, 495, 515, 538, 539, 540, 542	J16 Sun Ray Transit Center 63, 70, 74, 80, 219, 350	J9 Uptown Transit Station 6, 12, 17, 21, 23, 53, 114, 115, 612
G11 Columbia Heights Transit Center 10, 11, 59, 118, 801		N10 South Bloomington Transit Center 18, 465, 535, 539, 554, 597	

# Downtown Minneapolis

Effective: 8/17/19



## Downtown Map Legend

- Downtown Zone Limit**  
Ride in the Downtown Zone for 50¢ (transfers not available). Board any bus or train going the direction you want to go.
- Frequent Local Buses**  
Serve all stops and operate at least every 30 min. during weekdays on weekdays, more often during rush hours. Evening and weekend service may be less frequent.
- All-Day Local Buses**  
Serve all stops and operate throughout the day but may offer less frequent service.
- All-Day Express Buses**  
Limited-stop or non-stop service that operates throughout the day on weekdays but may offer less frequent service.
- METRO Blue Line**  
Trains stop at all stations shown.
- METRO Green Line**  
Trains stop at all stations shown.
- METRO C Line**  
Buses stop at stations on demand.
- Northstar Commuter Rail**  
Operates primarily during rush hours.
- Station Platform**
- Transit Center/Station**
- Transit Service Center**  
Get passes, route information and other transit help.
- Lettered Stop**  
Express buses serve these stops on Marquette and 2nd avenues.
- Free Rides**  
Look for buses marked "Free Ride" between the Convention Center and 3rd Street in Minneapolis.

## Downtown maps show routes operating all day.

For routes that operate primarily during rush hours, refer to the following charts.

## Downtown Minneapolis Local Routes

Route	Northbound via	Southbound via
4	Nicollet Mall	Nicollet Mall
6	Nicollet Mall	Nicollet Mall
10	Nicollet Mall	Nicollet Mall
11	Nicollet Mall	Nicollet Mall
12	Nicollet Mall	Nicollet Mall
17	Nicollet Mall	Nicollet Mall
18	Nicollet Mall	Nicollet Mall
25	Nicollet Mall	Nicollet Mall
61	Nicollet Mall	Nicollet Mall

Route	Eastbound via	Westbound via
3	4th St	3rd St
5	6th St	7th St
7	4th St	3rd St
9	6th St	9th St
14	6th St	7th St
19	6th St	7th St
22	6th St	7th St

## Downtown Minneapolis Express/Limited-Stop Routes

Letters next to street names indicate which stops these buses serve along Marquette and 2nd avenues.

Route	Arrives via	Leaves via
Blue Line	5th St	5th St
C Line	6th St	7th St
Green Line	5th St	5th St
39	7th St	6th St
59	Nicollet Mall	Nicollet Mall
94	7th St	6th St
133	2nd Ave S [G]	Marquette [A]
134	7th St	6th St
135	2nd Ave S [G]	Marquette [A]
141	Hennepin Ave	Hennepin Ave
146	2nd Ave S [G]	Marquette [D]
156	2nd Ave S [G]	Marquette [A]
250	Marquette [C]	2nd Ave S [F]
261	Marquette [C]	2nd Ave S [F]
263	Marquette [C]	2nd Ave S [E]
264	Marquette [C]	2nd Ave S [F]
270	Marquette [C]	2nd Ave S [F]
288	Marquette [C]	2nd Ave S [E]
353	7th St	6th St
355	7th St	6th St
365	7th St	6th St
375	7th St	6th St
452	7th St	6th St
460	2nd Ave S [E]	Marquette [C]
464	2nd Ave S [E]	Marquette [C]
465	2nd Ave S [E]	Marquette [C]
467	2nd Ave S [H]	Marquette [B]
470	2nd Ave S [E]	Marquette [C]
472	2nd Ave S [E]	Marquette [C]
475	2nd Ave S [E]	Marquette [C]
476	2nd Ave S [E]	Marquette [C]
477	2nd Ave S [E]	Marquette [C]
478	2nd Ave S [E]	Marquette [C]
479	2nd Ave S [E]	Marquette [C]

Route	Arrives via	Leaves via
490	2nd Ave S [F]	Marquette [A]
491	5th Ave S	4th Ave S
492	5th Ave S	4th Ave S
493	2nd Ave S [F]	Marquette [A]
535	2nd Ave S [G]	Marquette [D]
552	2nd Ave S [G]	Marquette [B]
553	2nd Ave S [G]	Marquette [B]
554	2nd Ave S [G]	Marquette [A]
558	2nd Ave S [G]	Marquette [A]
578	2nd Ave S [G]	Marquette [D]
587	2nd Ave S [H]	Marquette [B]
588	2nd Ave S [H]	Marquette [B]
589	2nd Ave S [H]	Marquette [B]
597	2nd Ave S [G]	Marquette [D]
643	6th St	9th St
645	2nd Ave S [H]	Marquette [B]
663	6th St	9th St
664	2nd Ave S [H]	Marquette [B]
667	2nd Ave S [H]	Marquette [B]
668	2nd Ave S [H]	Marquette [B]
670	2nd Ave S [H]	Marquette [B]
671	2nd Ave S [H]	Marquette [B]
672	2nd Ave S [H]	Marquette [B]
673	2nd Ave S [H]	Marquette [B]
674	2nd Ave S [H]	Marquette [B]
677	2nd Ave S [H]	Marquette [B]
679	Ramp A/7th St Transit Center	—
690	2nd Ave S [F]	Marquette [D]
691	2nd Ave S [F]	—
692	2nd Ave S [F]	Marquette [D]
695	4th St	3rd St
697	2nd Ave S [F]	Marquette [D]

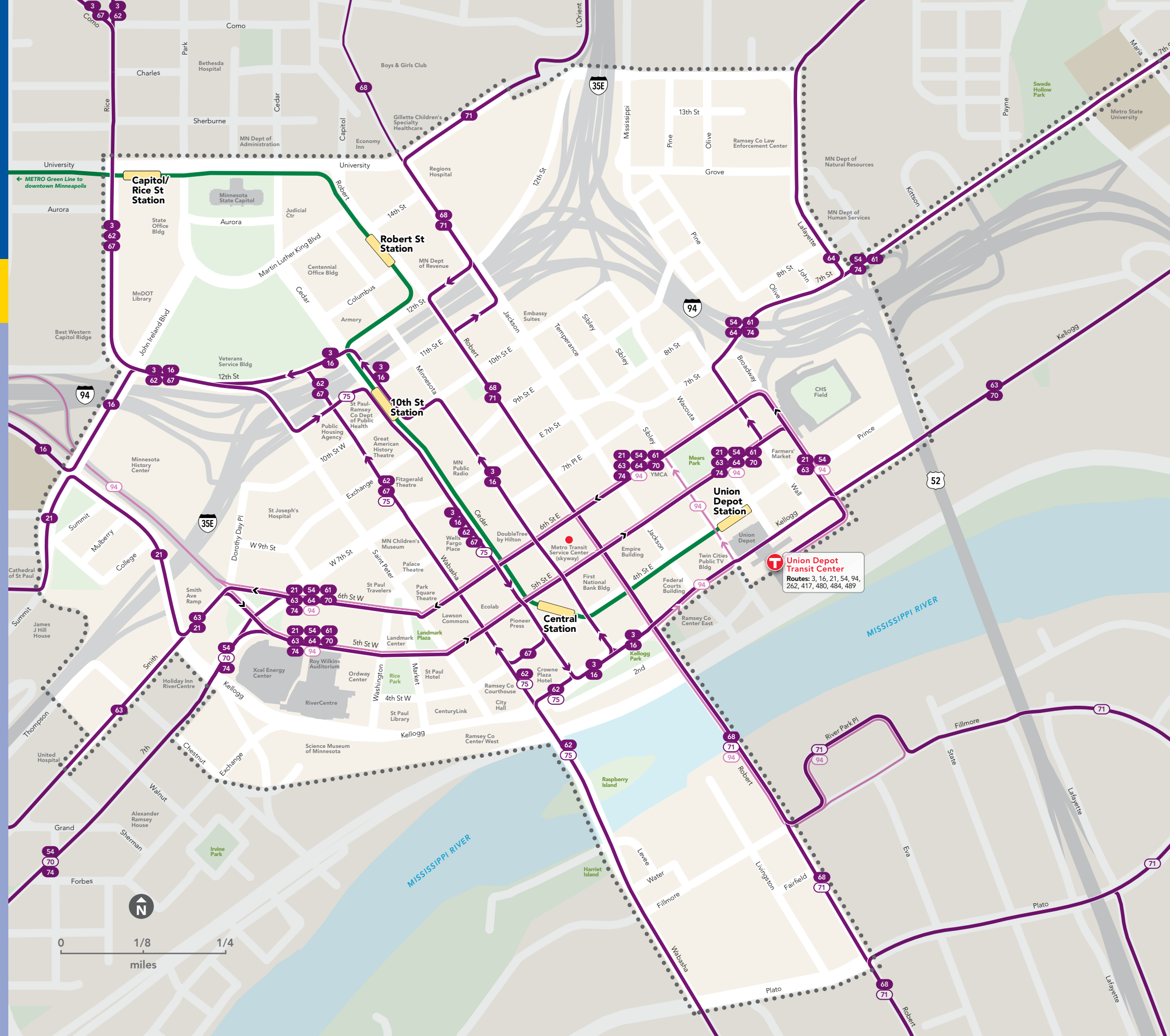
Route	Arrives via	Leaves via
698	2nd Ave S [F]	Marquette [D]
699	2nd Ave S [F]	Marquette [D]
721	6th St	7th St
724	6th St	7th St
742	2nd Ave S [F]	Marquette [A]
747	2nd Ave S [F]	Marquette [A]
755	8th St	7th St
756	2nd Ave S [H]	Marquette [B]
758	6th St	7th St
760	Marquette [D]	2nd Ave S [E]
761	Marquette [D]	2nd Ave S [E]
762	Marquette [A]	2nd Ave S [E]
763	Marquette [B]	2nd Ave S [E]
764	6th St	7th St
765	Marquette [B]	2nd Ave S [H]
766	Marquette [D]	2nd Ave S [H]
767	Marquette [D]	2nd Ave S [E]
768	Marquette [D]	2nd Ave S [H]
772	2nd Ave S [F]	Marquette [A]
774	2nd Ave S [F]	Marquette [A]
776	2nd Ave S [F]	Marquette [A]
777	2nd Ave S [F]	Marquette [A]
780-785	Marquette [D]	2nd Ave S [H]
790	2nd Ave S [F]	Marquette [A]
793	2nd Ave S [F]	Marquette [A]
795	—	Marquette [A]
824	Marquette [B]	2nd Ave S [G]
825	Marquette [A]	2nd Ave S [E]
850	Marquette [B]	2nd Ave S [G]
852	Marquette [B]	2nd Ave S [G]
854	Marquette [B]	2nd Ave S [G]
865	Marquette [A]	2nd Ave S [G]
Northstar	Target Field Station	Target Field Station

# Downtown St Paul

Effective: 8/17/19

## Downtown Map Legend

- Downtown Zone Limit**  
Ride in the Downtown Zone for 50¢ (transfers not available). Board any bus or train going the direction you want to go.
- Frequent Local Buses**  
Serve all stops and operate at least every 30 min. during middays on weekdays, more often during rush hours. Evening and weekend service may be less frequent.
- All-Day Local Buses**  
Serve all stops and operate throughout the day but may offer less frequent service.
- All-Day Express Buses**  
Limited-stop or non-stop service that operates throughout the day on weekdays but may offer less frequent service.
- METRO Green Line**  
Trains stop at all stations shown.
- Rail Platform**
- Transit Center/Station**
- Transit Service Center**  
Get passes, route information and other transit help.



Downtown maps show routes operating all day.

For routes that operate primarily during rush hours, refer to the charts below.

## Downtown St Paul Local Routes

Route	Northbound via	Southbound via
3	Minnesota	Cedar St
16	Minnesota	Cedar St
62	Wabasha	Cedar St
67	Wabasha	Cedar St
68	Robert	Robert St
71	Robert	Robert St
75	Wabasha	Cedar St

Route	Eastbound via	Westbound via
21	5th St	6th St
61	5th St	6th St
63	5th St	6th St
64	5th St	6th St
70	5th St	6th St
74	5th St	6th St

## Downtown St Paul Express/Limited-Stop Routes

Route	Arrives downtown via	Leaves downtown via
53	5th St	6th St
54	5th St	6th St
94	5th St	6th St
262	Cedar St	Wabasha St
265	6th St	5th St
275	6th St	5th St
294	6th St	5th St
350	6th St	5th St
351	6th St	5th St
353	6th St	5th St
361	6th St	5th St
364	6th St	5th St
417	5th St	6th St
480	5th St	6th St
484	5th St	6th St
489	5th St	6th St
860	6th St	5th St