

Route 67

Route Information:

Route 67 will operate between downtown St. Paul and the Franklin Ave. Station on the Blue Line. The route will continue serving Rice St., Thomas Ave., and Minnehaha Ave. and will be extended from Fairview Ave. to the Raymond Ave. Station. Route 67 will replace Route 8 on Franklin Ave. between University Ave. and Hiawatha Ave. Early morning and late hour service from downtown St. Paul will terminate at Fairview and University Ave.

Route 67 will no longer operate south of downtown St. Paul. Route 62 will replace Route 67 on Smith Ave. and to Signal Hills in West St. Paul.

Route 67 is a key parallel feeder route to the Green Line, connecting with trains in downtown St. Paul and at Capitol/Rice St. Station, Fairview Ave. Station and Raymond Ave. Station. Timed connections will also be planned with routes 16, 63 and 87 at Raymond Ave. Station for local travel needs, such as between college campuses. Route 67 will deviate from Franklin Ave to Riverside and 25th avenues to better serve the hospital and colleges.

Comparable Existing Routes:

Route 8 and 67

Frequency:

Rush Hours: 20 minutes

Middy: 20 minutes

Evening: 20 minutes

Owl: no service

Saturday: 20 minutes

Sunday: 20 minutes Minnehaha, 60 min. Franklin









Approximate First to Last Departure:

Weekday: 5:00 am to 1:00 am

Saturday: 5:00 am to 1:00 am

Sunday: 5:00 am to 1:00 am

Legend

-  Hospital
-  Blue Line Station
-  Green Line Station Connection
-  Green Line Station
-  Proposed Route 67
-  Current Route 67
-  Green Line LRT
-  Blue Line LRT

0 0.5 1 Miles

