

Route 21

Route Information:

Route 21 serves downtown St. Paul, Selby Ave., Midway area, and Marshall Ave. in St. Paul and Lake St. in Minneapolis. Select trips serve the University of St. Thomas (Summit Ave./Finn St.) The downtown terminal will be at the Union Depot.

Route 21 will have a key function as a feeder route to the Green Line, connecting with trains in downtown St. Paul and the Hamline Ave. and Snelling Ave. Stations on University Ave.

Weekday evening service will be improved to every 20 minutes. Otherwise, the route, frequency and span of service will not change significantly.

Comparable Existing Routes:

Route 21 - Selby Ave

Frequency:

Rush Hours: 15 to 20 minutes

Midday: 20 minutes

Evening: 10-15 minutes

Owl: no service

Saturday: 20 minutes

Sunday: 20 minutes









Approximate First to Last Departure:

Weekday: 4:00 am to 1:00 am

Saturday: 4:00 am to 1:00 am

Sunday: 4:00 am to 12:00 am

Legend

-  Proposed Route 21
-  Current Route 21
-  Green Line Station Connection
-  Green Line Station
-  Green Line LRT
-  Blue Line LRT
-  Blue Line Station
-  Hospital

0 0.5 1 Miles

